

CENTRAL
INDIANA
BICYCLING
ASSOCIATION

NO SAG AT WILBUR

ROAD MARKINGS

☞ WHITE DAN HENRYS

⊙ SAND, GRAVEL, HOLES,
RAIL, UNEVEN OR
BROKEN PAVEMENT

SS S M L XL
IN OUT ALL
SLOW
CAUTION
OF HILL
BOTTOM
STOP AT

BE SEEN
BE TOLERANT
OBEY ALL TRAFFIC LAWS
ALWAYS WEAR A HELMET

SUPER SHORT

- 13 MI NO SAG NO HILL
- FLAT TO ROLLING
- AFTER ANDERSON ORCHARD, CONTINUE ON GREENCASTLE RD TO MOORESVILLE.

SHORT

- 3 MI 1 SAG 2 HILLS
- ROLLING TO HILLY
- RIDE TO SAG #1, THEN RETURN TO MOORESVILLE.

LONG

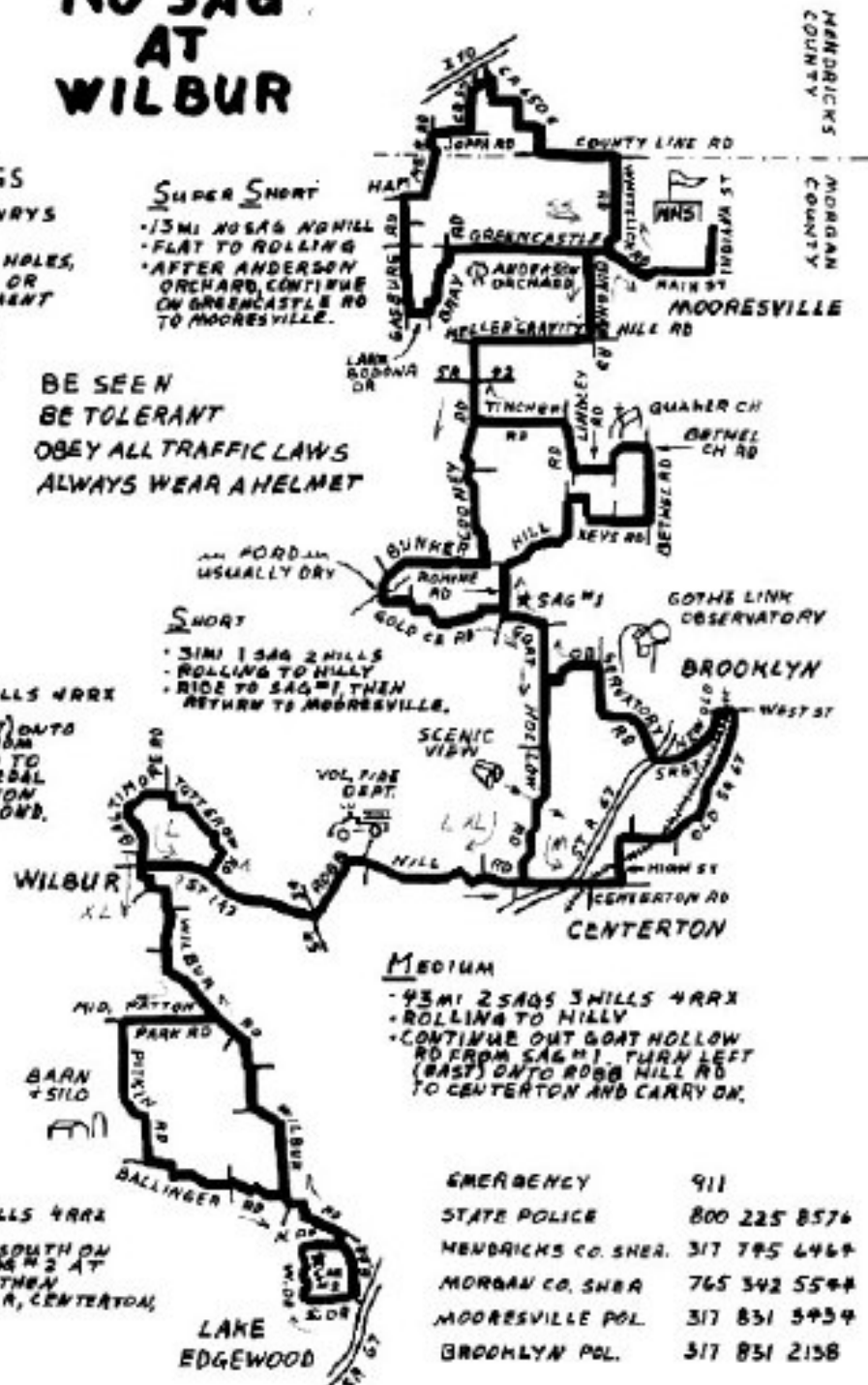
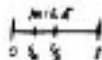
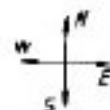
- 5.5 MI 2 SAGS 8 HILLS 4 RRX
- HILLY
- TURN RIGHT (WEST) ONTO ROBB HILL RD FROM GOAT HOLLOW RD TO WILBUR, THEN PEDAL BACK TO CENTERTON AND POINTS BEYOND.

MEDIUM

- 4.5 MI 2 SAGS 3 HILLS 4 RRX
- ROLLING TO HILLY
- CONTINUE OUT GOAT HOLLOW RD FROM SAG #1. TURN LEFT (EAST) ONTO ROBB HILL RD TO CENTERTON AND CARRY ON.

EXTRA LONG

- 6.7 MI 3 SAGS 11 HILLS 4 RRX
- VERY HILLY
- FROM WILBUR GO SOUTH ON WILBUR RD TO SAG #2 AT LAKE EDGEWOOD, THEN RETURN TO WILBUR, CENTERTON, BROOKLYN.....



EMERGENCY	911
STATE POLICE	800 225 8574
MENDRICKS CO. SHER.	317 795 6464
MORGAN CO. SHER.	765 342 5544
MOORESVILLE POL.	317 831 3434
BROOKLYN POL.	317 851 2138